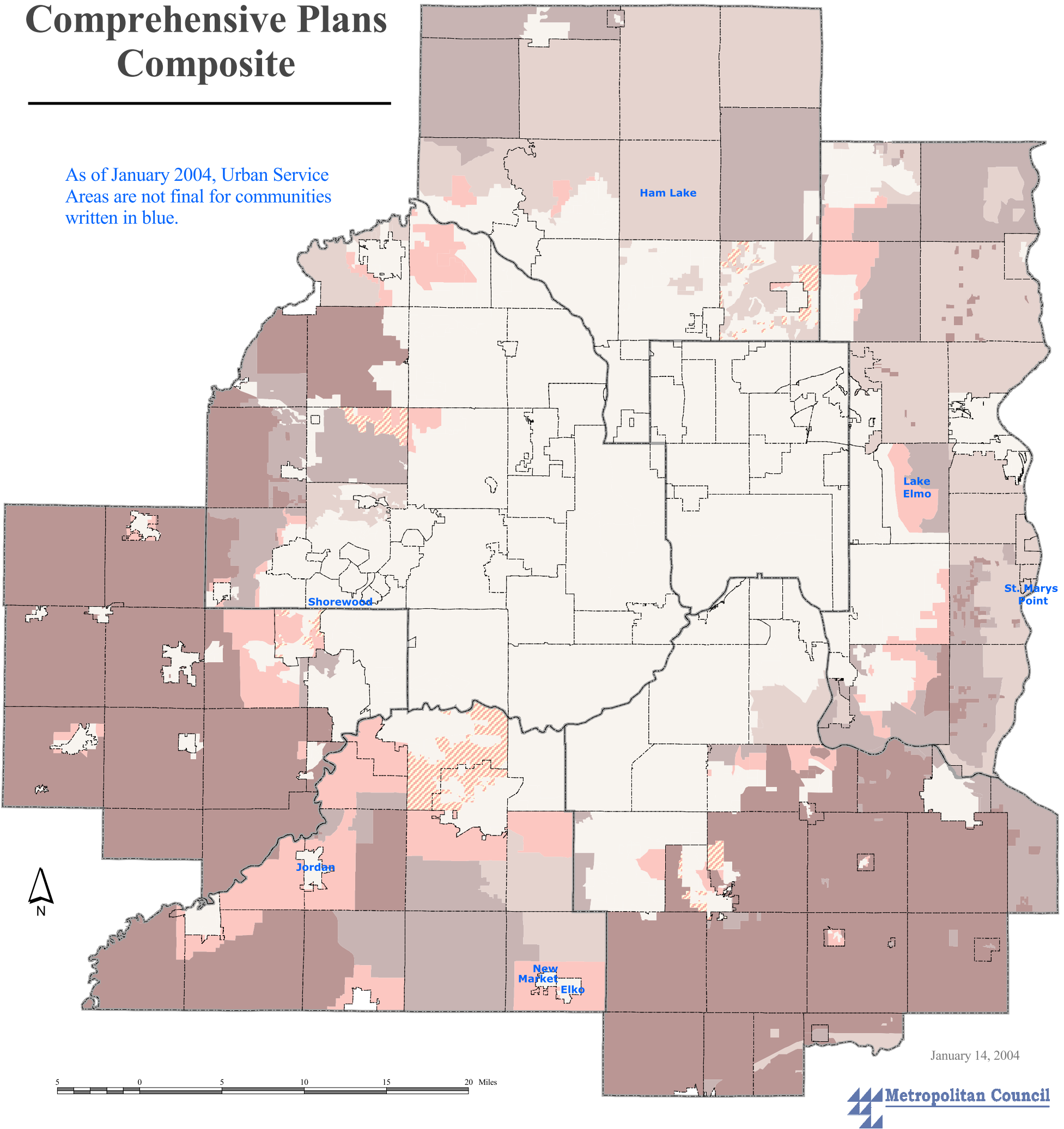








Comprehensive Plans Composite

As of January 2004, Urban Service Areas are not final for communities written in blue.



	2020 MUSA		Permanent Agriculture
	Undesignated MUSA		Permanent Rural
	2040 Urban Reserve		Rural Residential

NOTE: This map is not a legal document. The Metropolitan Urban Service Areas (MUSA) shown are compiled from each community's comprehensive plan. It may not include all amendments to each comprehensive plan. This map shows areas of "Undesignated MUSA" found in some communities. An agreed upon acreage within these areas are to be added to the 2020 MUSA and will be updated by the community on an annual basis. For exact MUSA information, please contact the community.