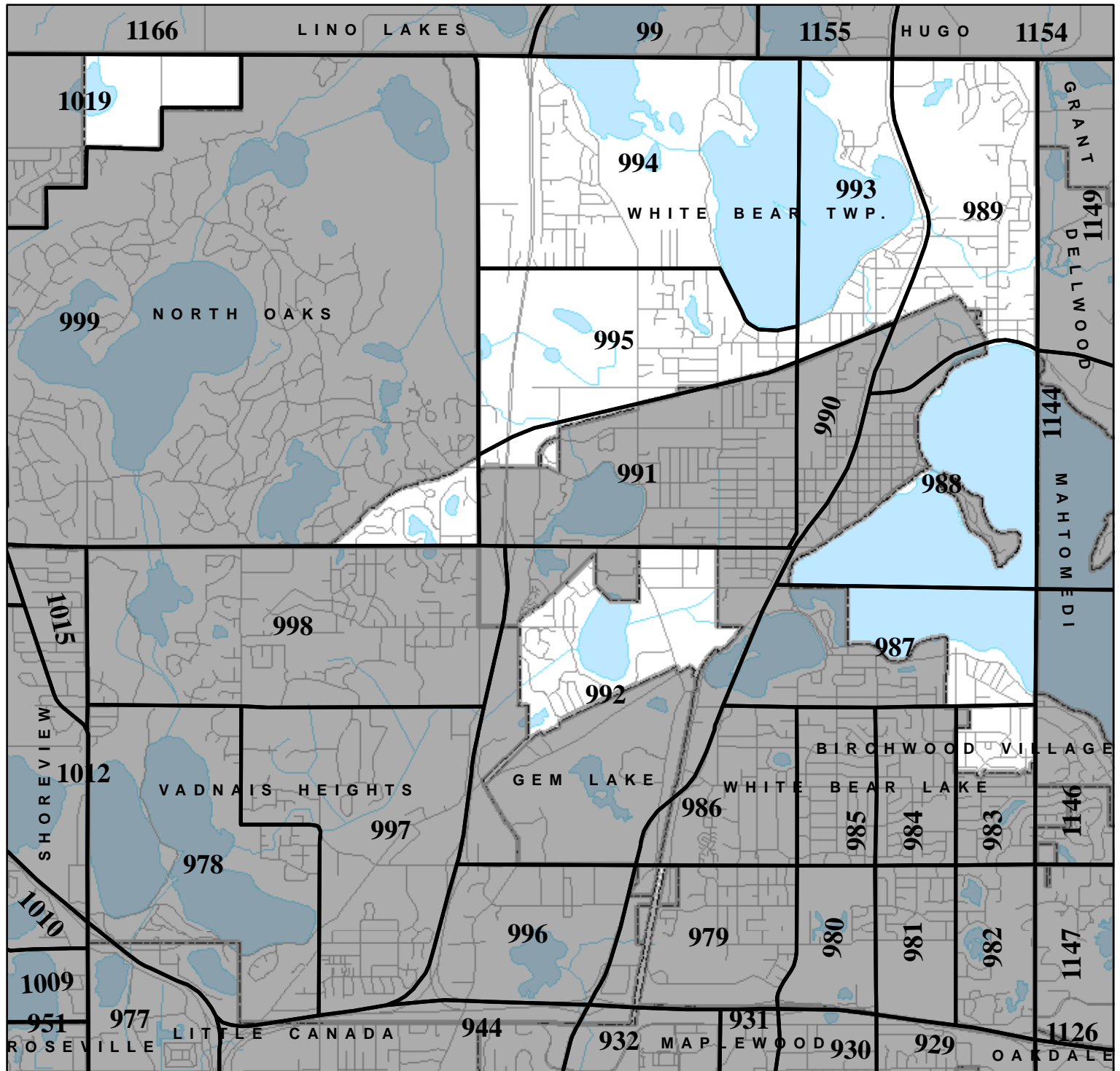


# White Bear Twp.





**SOURCE:** The geography for the TAZ's are based on the Twin Cities Regional Travel Demand Forecast Model. Local Roads are from The Lawrence Group's Street Centerline data. Community Boundary, Stream, and Open Water are from DataFinder.org

\* Some users describe TAZ's as Traffic Analysis Zones or some other closely related words. In principle, they refer to similar transportation planning areas.



**Metropolitan Council**

**1148** TAZ Identification Number       Community Boundary  
 TAZ Boundary       Stream  
 Local Roads       Open Water



Community Development  
October 23, 2007