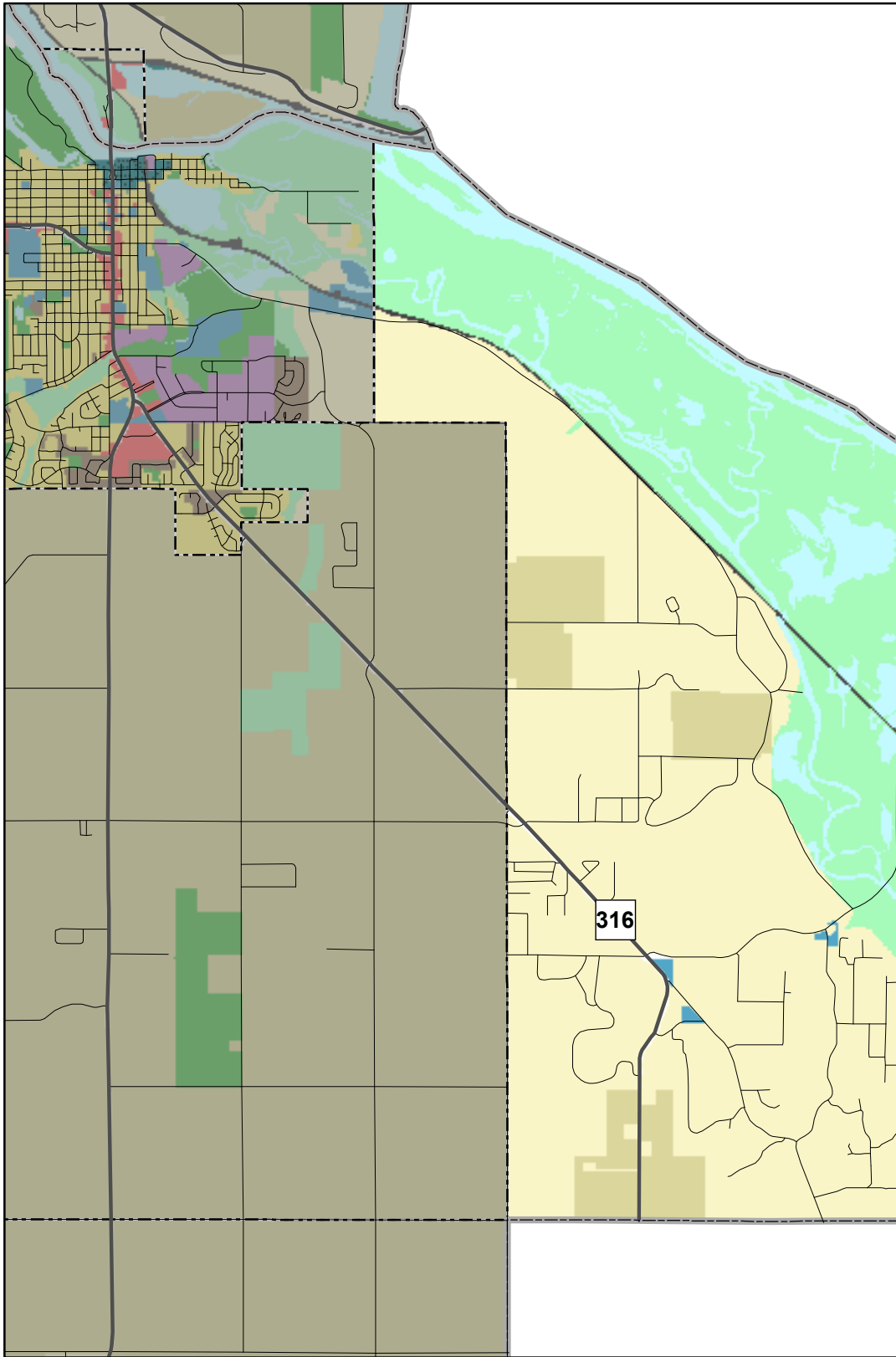






















# Planned Land Use: Generalized Regional Categories

## Ravenna Township



- |   |  |
|---|--|
|  Agricultural               |  Institutional                |
|  Rural Residential          |  Park and Recreation          |
|  Single Family Residential  |  Open Space or Restricted Use |
|  Multi-Family Residential   |  Open Water                   |
|  Commercial                 |  Major Vehicular Right-of-Way |
|  Industrial                 |  Railway Corridor             |
|  Mixed Use                  |  Airport                      |
|  Multi-Optional Development |  Vacant or No Data            |

-  Interstate Highway
-  Major Highway
-  Local Roads
-  Community Boundary

1 inch = 1.209 miles



NOTE: This map is not a legal document. This information is based on the communities' 2040 comprehensive plan. For those communities where a 2040 comprehensive plan has not been adopted, data reflects their 2030 Comprehensive Plan. For exact planned land use information, please contact the community.



March 2019