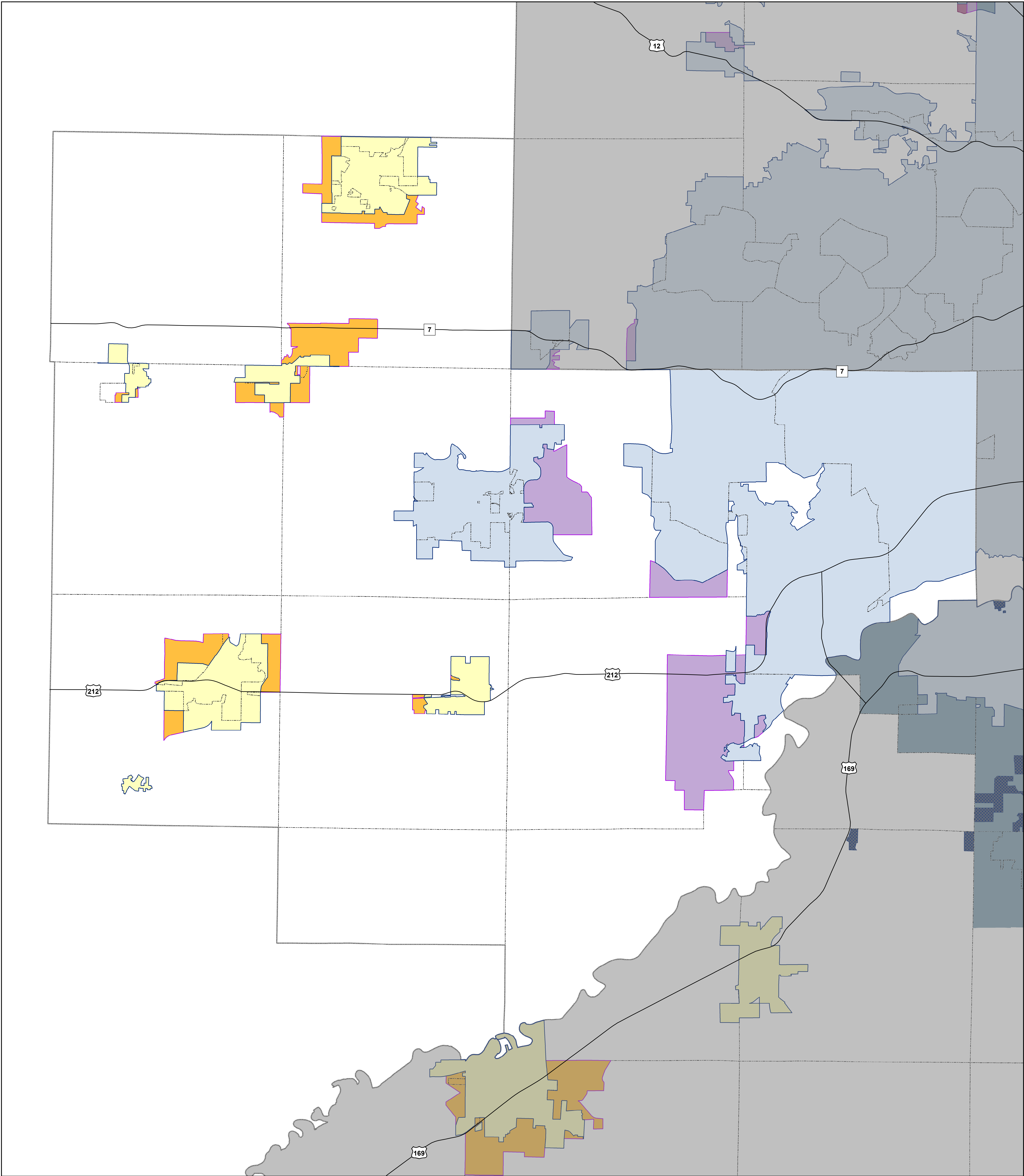










2020, 2030 and 2040 Metropolitan Urban Service Area Carver County









Metropolitan Sewer System

	2020 MUSA		Undesignated MUSA
	2030 MUSA		Undesignated MUSA Reserve
	2040 MUSA		

Local Sewer System

	2020 MUSA
	2030 MUSA
	2040 MUSA

	No MUSA
	Private System

	Interstate Highway
	Major Highway
	Community Boundary
	County Boundary

1 inch = 0.804293 miles

NOTE: This map is not a legal document. The Metropolitan Urban Service Areas (MUSA) shown are compiled from each community's 2040 and 2030 comprehensive plan and subsequent plan amendments. For those communities where a 2040 comprehensive plan has not been reviewed and incorporated into GIS, data reflects their 2030 comprehensive plan. Areas defined as "Undesignated MUSA" designate areas where an agreed upon acreage between the community and the Council will be added to the 2020 MUSA. For exact MUSA information, please contact the community.

Sept. 2018

