















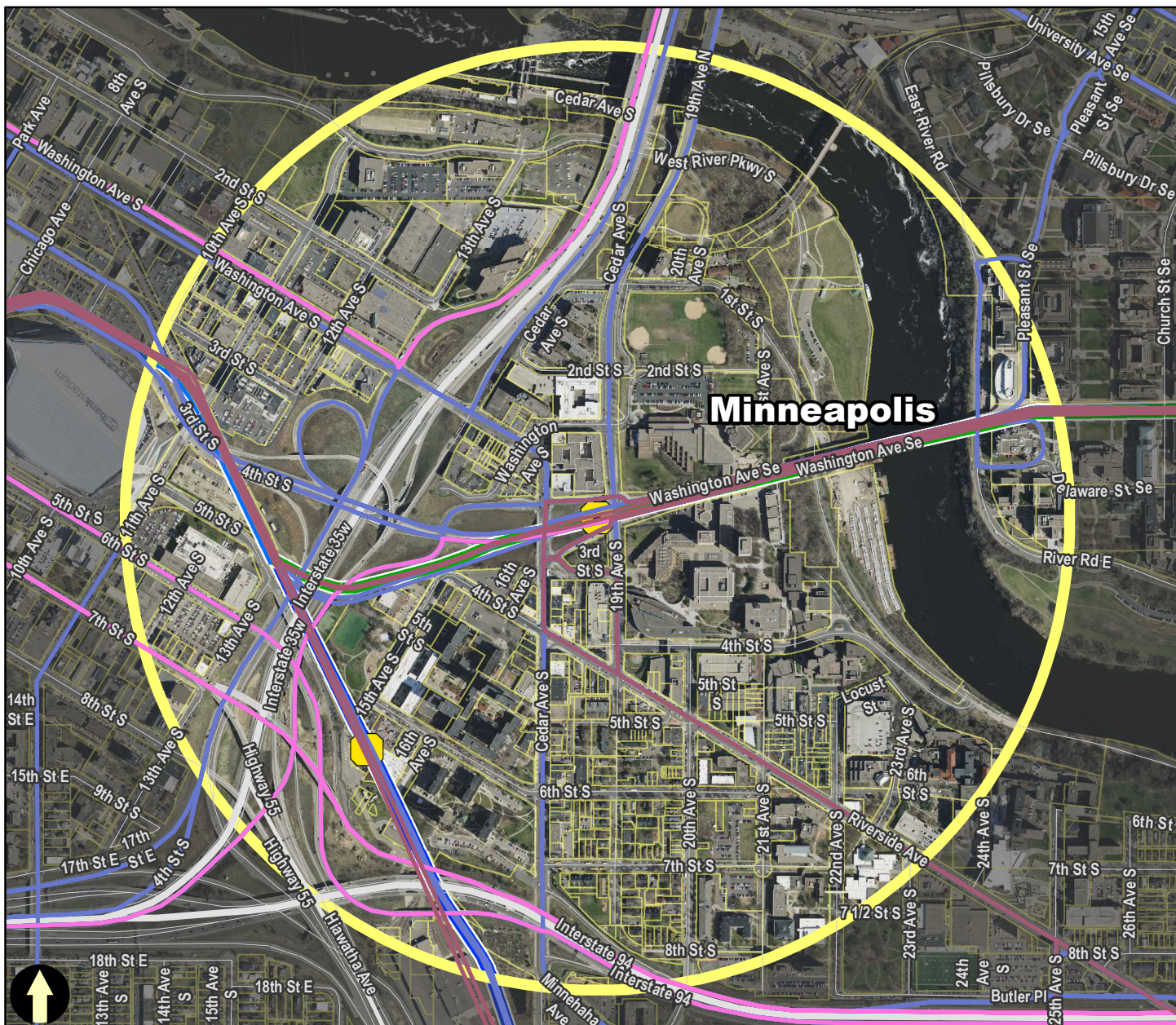


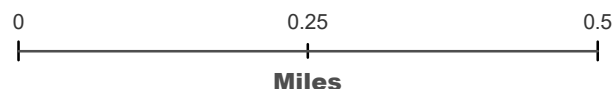
West Bank Station

Green Line

-  LCA TOD Eligible Area
-  Transit Station
-  Planned Transit Station
-  Blue Line
-  Blue Line Extension
-  Northstar Commuter Rail
-  Green Line
-  Green Line Extension
-  Red Line
-  Red Line - Phase II
-  Orange Line
-  Gold Line
-  Arterial BRT
-  High Frequency Express Bus Route
-  Transit Bus Route
-  Parcel Boundary



2/28/2018



Miles

37 Transit Routes within a half mile of station:

| | | | | | | | |
|----|-----|-----|-----|-----|-----|-----|-----|
| 2 | 111 | 121 | 250 | 288 | 452 | 652 | 795 |
| 3 | 113 | 122 | 252 | 353 | 465 | 695 | 902 |
| 7 | 114 | 123 | 263 | 355 | 475 | 698 | |
| 22 | 115 | 129 | 264 | 365 | 490 | 774 | |
| 94 | 118 | 134 | 272 | 375 | 579 | 789 | |

