















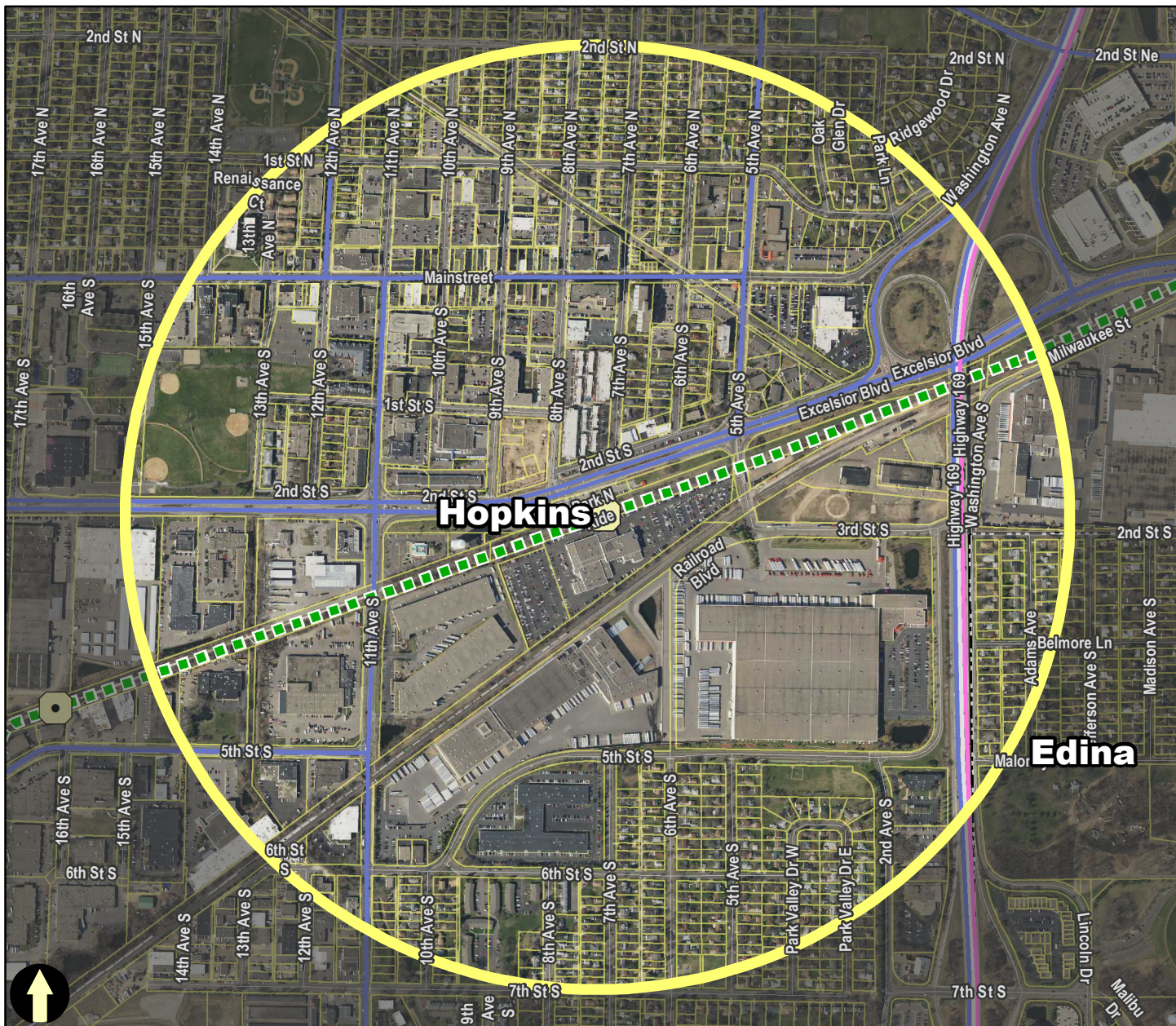
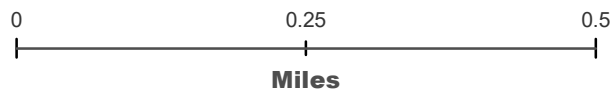


Downtown Hopkins Station Green Line Extension

-  LCA TOD Eligible Area
-  Transit Station
-  Planned Transit Station
-  Blue Line
-  Blue Line Extension
-  Northstar Commuter Rail
-  Green Line
-  Green Line Extension
-  Red Line
-  Red Line - Phase II
-  Orange Line
-  Gold Line
-  Arterial BRT
-  High Frequency Express Bus Route
-  Transit Bus Route
-  Parcel Boundary



2/28/2018



Miles



7 Transit Routes within a half mile of station:

12
490
493
612
615
664
670

